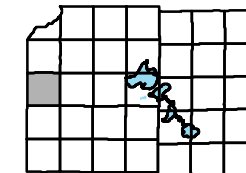
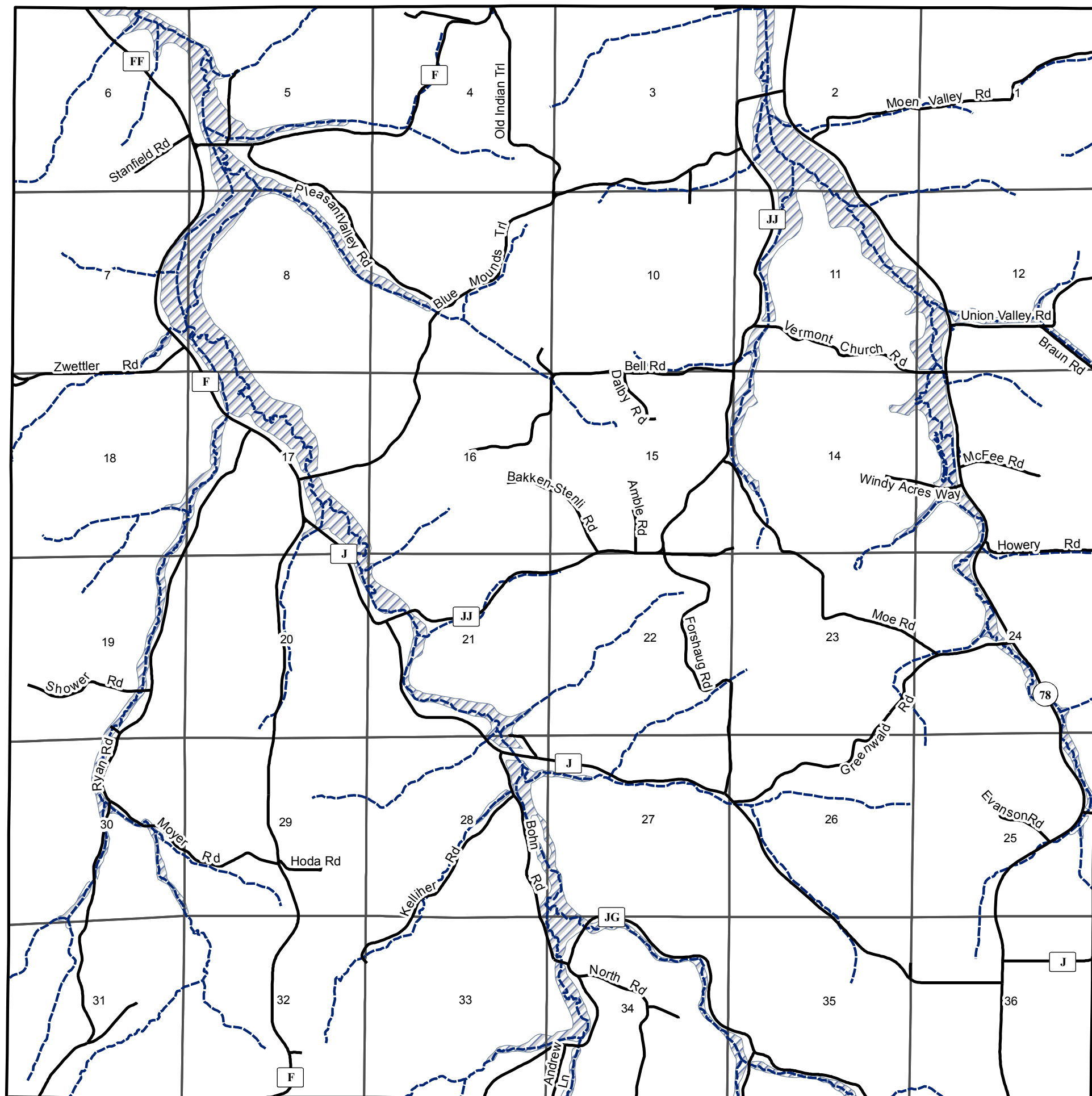


Town of Vermont



Floodplains



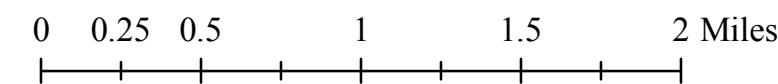
- Drainage Waterways
- 100 Year Floodplain (FEMA)

The National Flood Insurance Program maps are maintained and updated by The Federal Insurance and Mitigation Administration's Hazard Mapping Division.

Floodplains do not represent only those areas that will flood, rather they are meant to locate potential areas that are susceptible to flooding. For a detailed analysis of floodplains contact the FEMA Hazard Mapping Division at 1-877-FEMA-MAP

For interpretation or regulation of floodplains contact the Dane County Zoning Administrators office at 266-9083

Oct., 2008



Source Info:
100 YR Floodplain (FEMA): 2003, (FEMA).
Road Network: 2008, (DCLIO).

This map was prepared through the Dane County Department of Planning and Development in conjunction with the Dane County Land & Water Resources Department, Dane County Land Information Office and the Dane County Community Analysis & Planning Division.