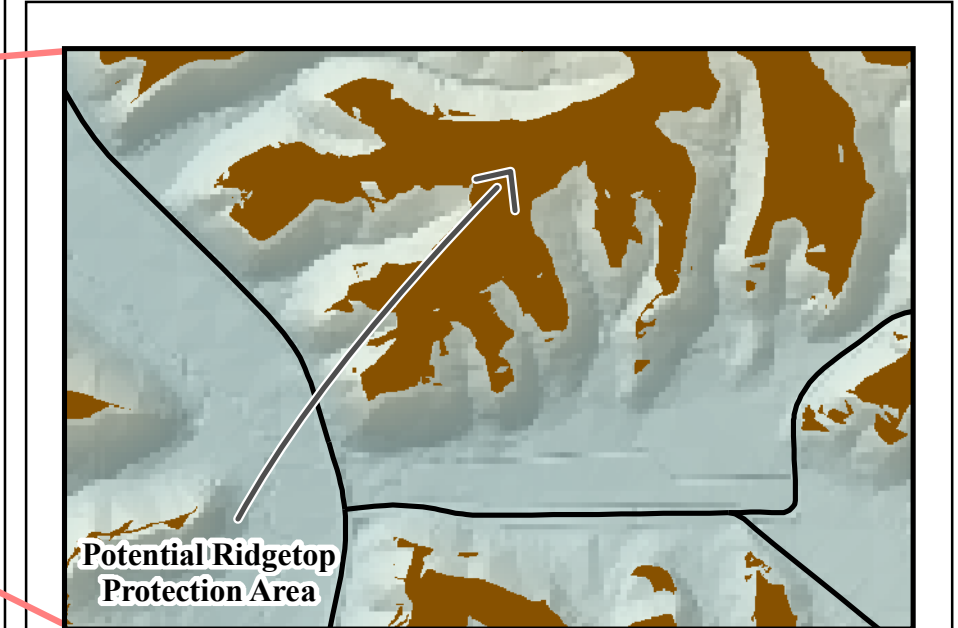
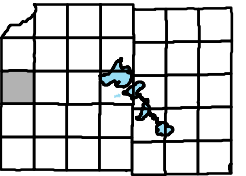


Town of Vermont

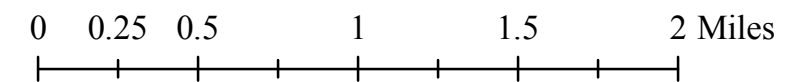
Approximate Representation of Ridgetop Protection Area



Potential Ridgetop Protection Area

- Ridgetop Protection Area
- Valleys
- Section Boundary

The Ridgetop Protection Area (RPA) is defined as any location that is located above the shoulder of the ridge. The shoulder is the point at which the local slope changes from greater than 20% to less than 20%. *Oct., 2008*



Source Info:
Slopes 20%: DCPD 2007
Elevation: 2005 DCLIO

This map was prepared through the Dane County Department of Planning and Development in conjunction with the Dane County Land & Water Resources Department, Dane County Land Information Office and the Dane County Community Analysis & Planning Division.